

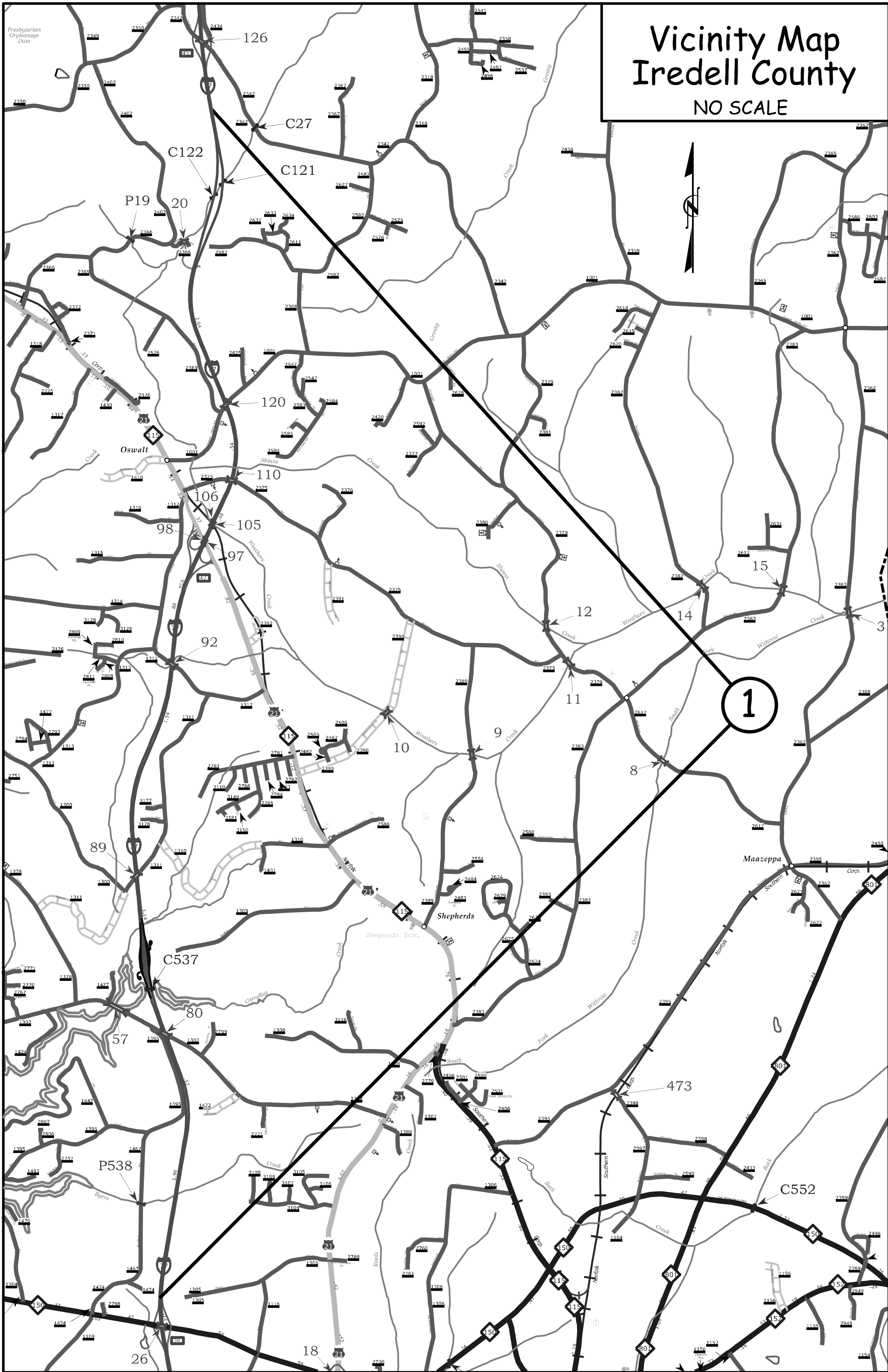
**This electronic collection of documents is provided  
for the convenience of the user  
and is Not a Certified Document –**

**The documents contained herein were originally issued  
and sealed by the individuals whose names and license  
numbers appear on each page, on the dates appearing  
with their signature on that page.**

**This file or an individual page  
shall not be considered a certified document.**

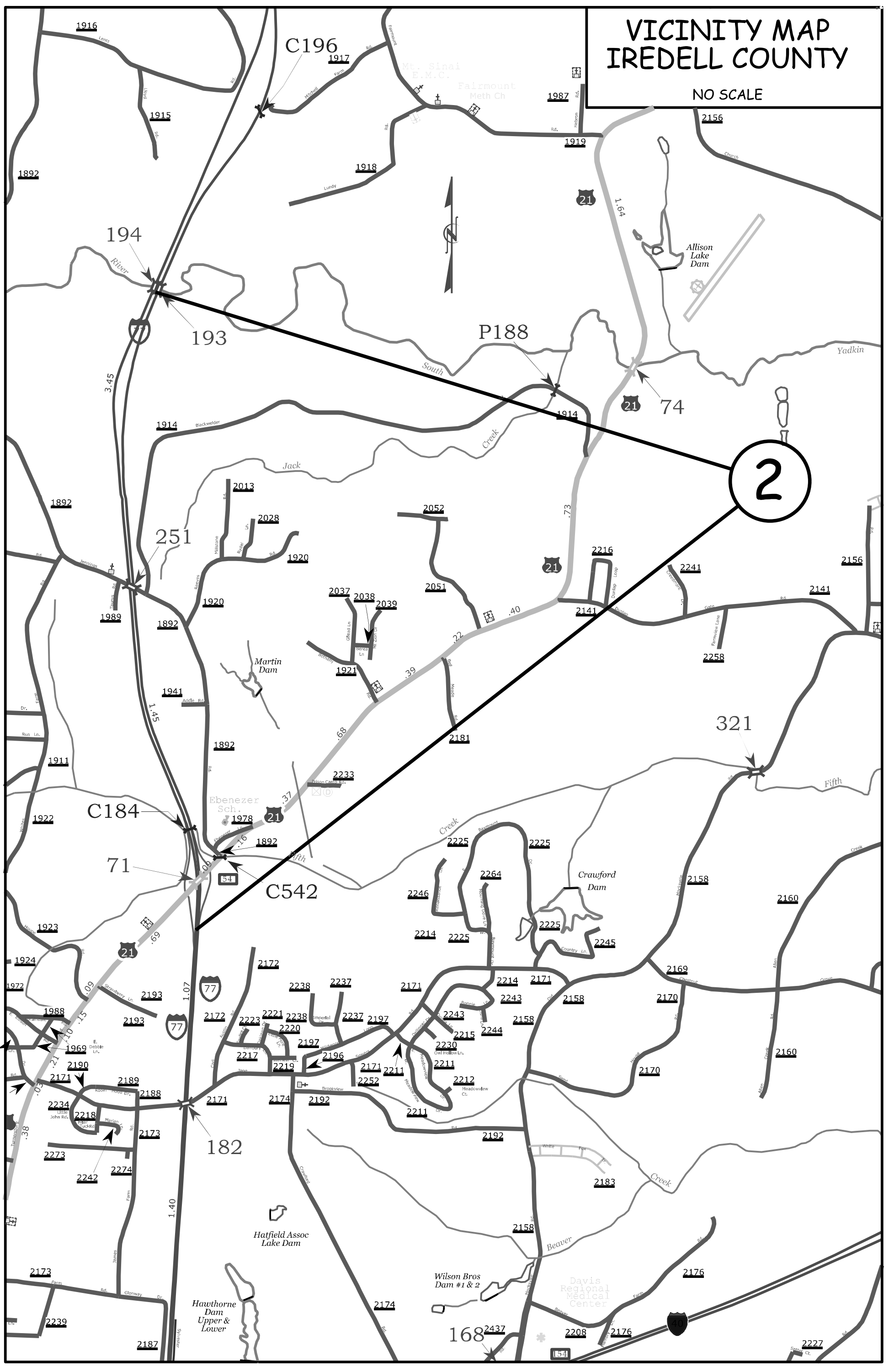
# Vicinity Map Iredell County

NO SCALE

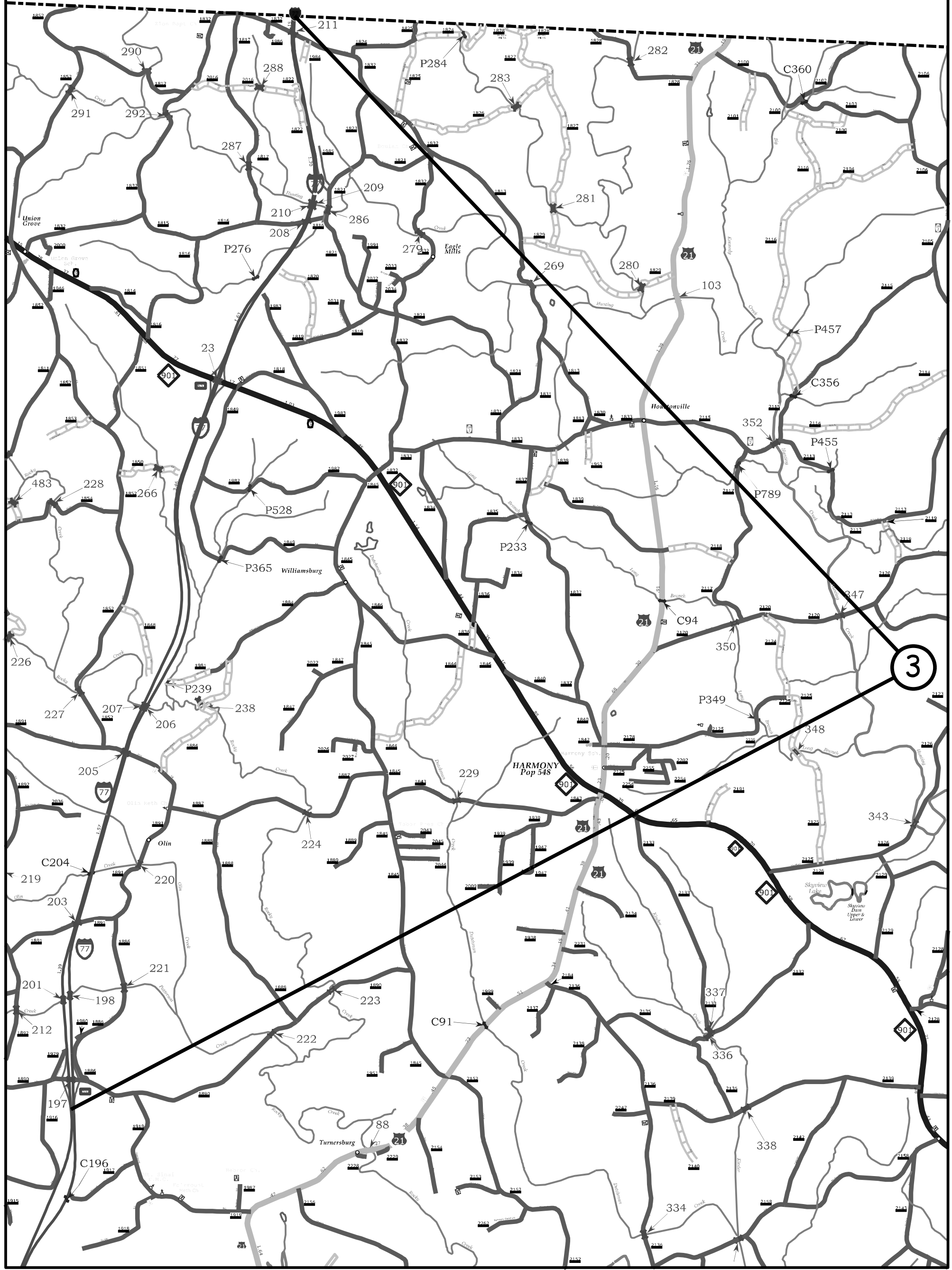


# VICINITY MAP IREDELL COUNTY

NO SCALE



VICINITY MAP  
 IREDELL COUNTY  
 NO SCALE



PROJECT NO.	SHEET NO.	TOTAL NO.
2018CPT.12.22.10492	5	5

**SUMMARY OF PAVEMENT MARKING QUANTITIES**

PROJECT NO	COUNTY	MAP NO	ROUTE	DESCRIPTION	LENGTH MI	POLYUREA PAVEMENT MARKING LINES, 6" YELLOW LF	POLYUREA PAVEMENT MARKING LINES, 6" WHITE LF	POLYUREA PAVEMENT MARKING LINES, 12" WHITE LF	THERMOPLASTIC PAVEMENT MARKING LINES, (24", 120M) WHITE LF	THERMO LEFT ARROW (90M) EA	THERMO RT ARROW (90M) EA	THERMO STRAIGHT ARROW (90M) EA	THERMO MERGE ARROW (90M) EA	REMOVAL OF PAVEMENT MARKING LINES, 6" LF	REMOVAL OF PAVEMENT MARKING LINES, 12" LF	REMOVAL OF PAVEMENT MARKING LINES, 24" LF	REMOVAL OF PAVEMENT MARKING SYMBOLS & CHARS. EA
2018CPT.12.22.10492	IREDELL	1	INTERSTATE 77	FROM MM 37.0 TO MM 45.2	8.2	90,750	112,000	1550	64	8	4	2	6	202,750	1,550	64	20
2018CPT.12.22.10492	IREDELL	2	INTERSTATE 77	FROM MM 53.7 TO MM 56.8	3.1	36,500	45,750	3200					6	82,250	3,200		6
2018CPT.12.22.10492	IREDELL	3	INTERSTATE 77	FROM MM 58.4 TO MM 68.8	10.4	117,500	145,000	4850					12	262,500	4,850		12
<b>TOTAL FOR PROJ NO. 2018CPT.12.22.10492</b>					<b>21.7</b>	<b>244,750</b>	<b>302,750</b>	<b>9,600</b>	<b>64</b>	<b>8</b>	<b>4</b>	<b>2</b>	<b>24</b>	<b>547,500</b>	<b>9,600</b>	<b>64</b>	<b>38</b>
						<b>547,500</b>				<b>38</b>							